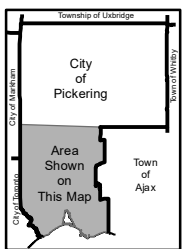


Schedule I to the
**Pickering
 Official Plan**

Edition 9



Sheet 1 of 3

City of Pickering
 City Development Department
 © March, 2022
 This Map Forms Part of Edition 9 of the Pickering Official Plan and
 Must Be Read in Conjunction with the Other Schedules and the Text.

Open Space System

- Seaton Natural Heritage System
- Natural Areas
- Active Recreational Areas
- Marina Areas
- Hamlet Heritage Open Space

Rural Settlements

- Rural Clusters
- Rural Hamlets

Land Use Structure

- Urban Residential Areas**
 - Low Density Areas
 - Medium Density Areas
 - High Density Areas
- Mixed Use Areas**
 - Local Nodes
 - Community Nodes
 - Mixed Corridors
 - Specialty Retailing Node
 - City Centre
- Employment Areas**
 - General Employment
 - Prestige Employment
 - Mixed Employment

Freeways and Major Utilities

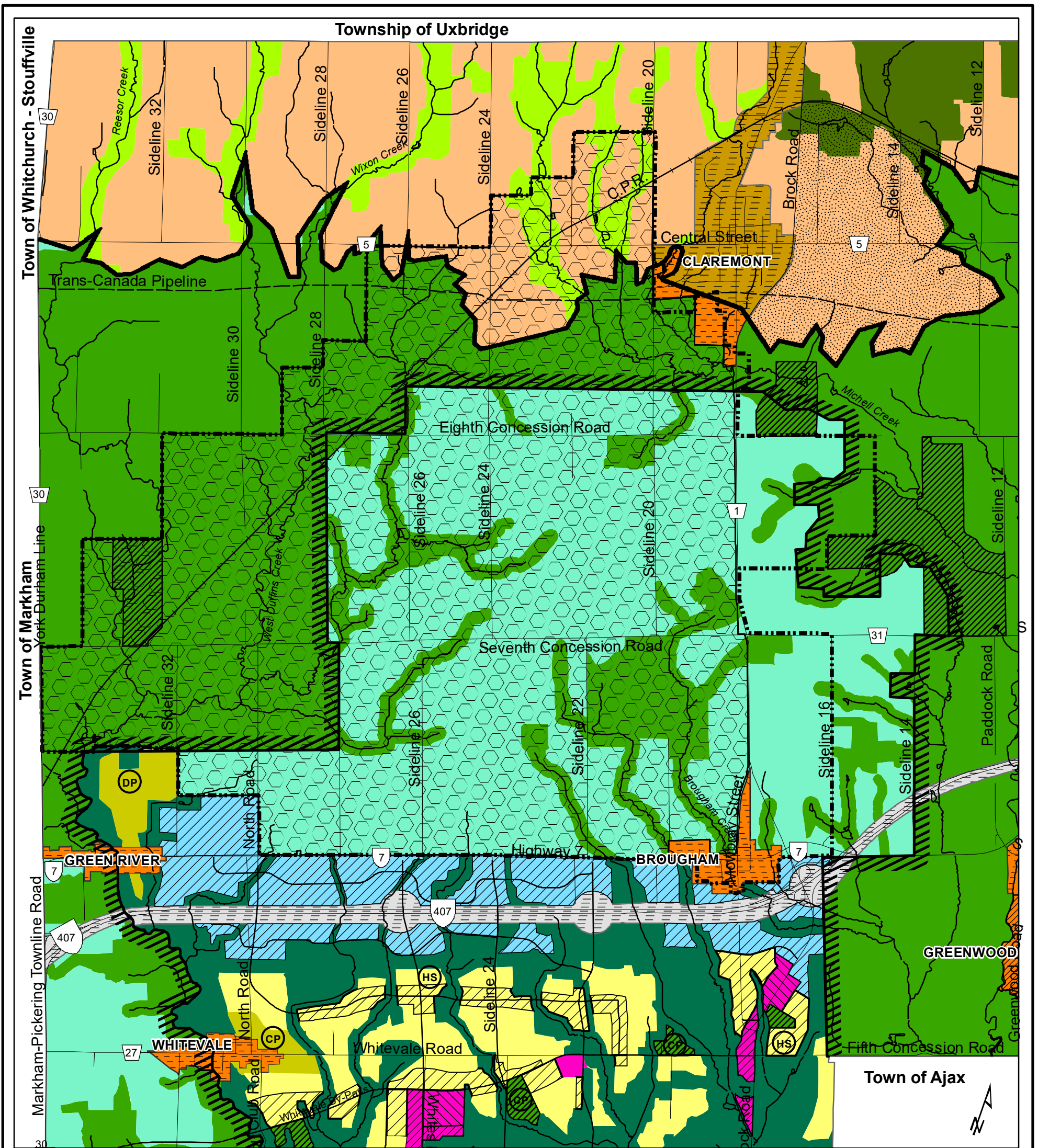
- Controlled Access Areas
- Potential Multi Use Areas

Seaton Symbols

- District Park
- Community Park
- High School

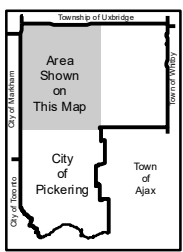
Other Designations

- Prime Agricultural Areas
- Deferrals
- Greenbelt Boundary



Schedule I to the
**Pickering
Official Plan**

Edition 9



Sheet 2 of 3

City of Pickering
City Development Department
© March, 2022
This Map Forms Part of Edition 9 of the Pickering Official Plan and
Must Be Read in Conjunction with the Other Schedules and the Text.

Open Space System

- Seaton Natural Heritage System
- Natural Areas
- Active Recreational Areas
- Oak Ridges Moraine Natural Linkage Areas
- Hamlet Heritage Open Space
- Oak Ridges Moraine Natural Core Areas

Rural Settlements

- Rural Clusters
- Rural Hamlets
- Oak Ridges Moraine Rural Hamlets

Land Use Structure

Urban Residential Areas

- Low Density Areas
- Medium Density Areas

Mixed Use Areas

- Local Nodes
- Community Nodes
- Mixed Corridors

Employment Areas

- Prestige Employment

Seaton Symbols

- District Park
- Community Park
- High School

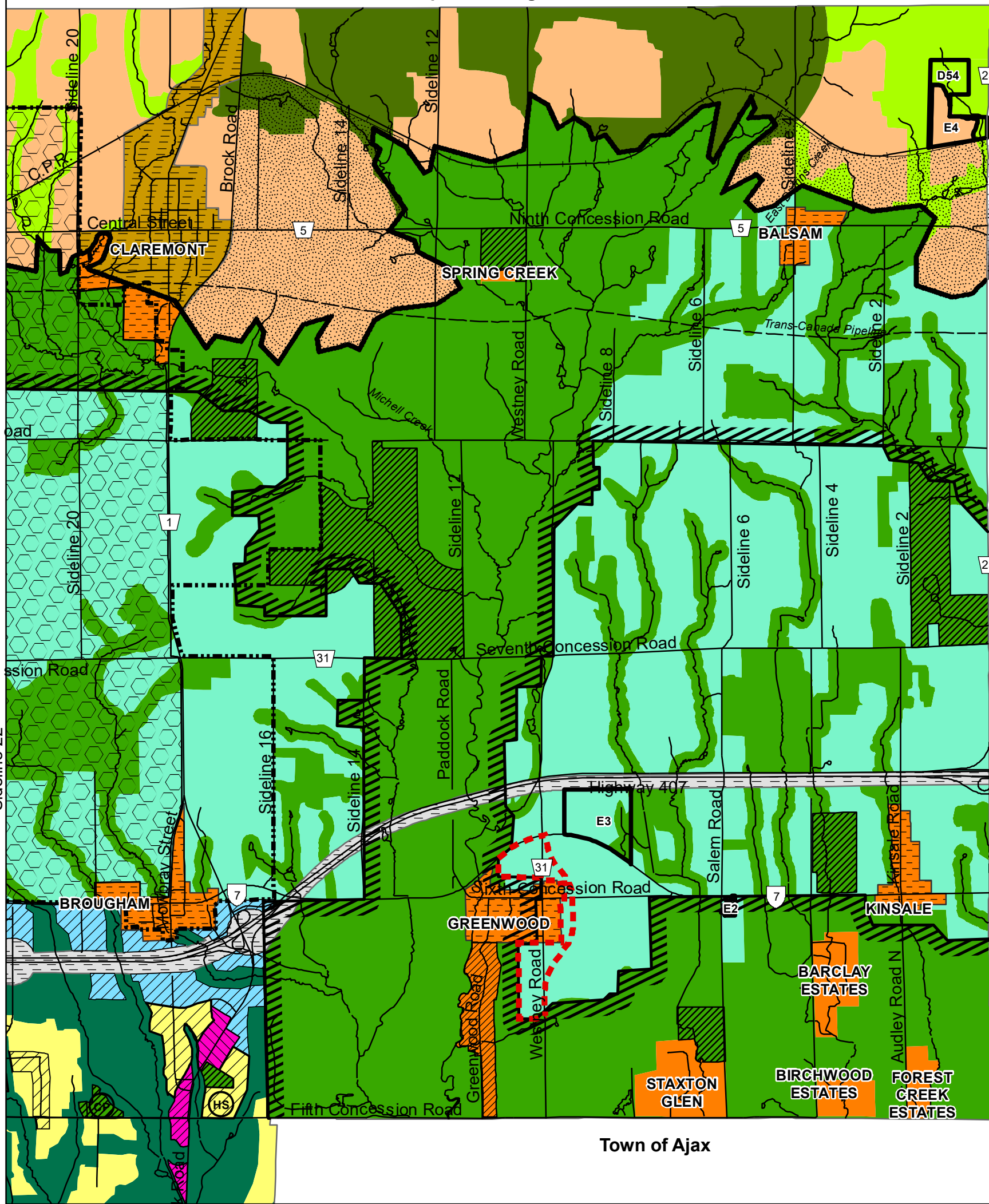
Freeways and Major Utilities

- Controlled Access Areas

Other Designations

- Proposed Airport Site
- Prime Agricultural Areas
- Prime Agricultural Areas On The Oak Ridges Moraine
- Oak Ridges Moraine Countryside Areas
- Rural Study Area
- Federal Lands
- Oak Ridges Moraine Boundary
- Greenbelt Boundary

Township of Uxbridge



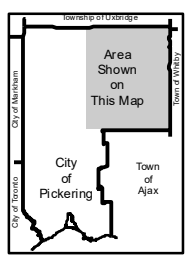
Town of Whitby

Town of Ajax



Schedule I to the
**Pickering
Official Plan**

Edition 9



Sheet 3 of 3

City of Pickering
City Development Department
© March, 2022
This Map Forms Part of Edition 9 of the Pickering Official Plan and
Must Be Read in Conjunction with the Other Schedules and the Text.

Land Use Structure

Open Space System

- Seaton Natural Heritage System
- Natural Areas
- Active Recreational Areas
- Oak Ridges Moraine Natural Linkage Areas
- Oak Ridges Moraine Natural Core Areas

Urban Residential Areas

- Low Density Areas
- Medium Density Areas

Mixed Use Areas

- Mixed Corridors
- Community Nodes

Rural Settlements

- Country Residential
- Rural Clusters
- Rural Hamlets
- Oak Ridges Moraine Rural Hamlets

Employment Areas

- Prestige Employment

Freeways and Major Utilities

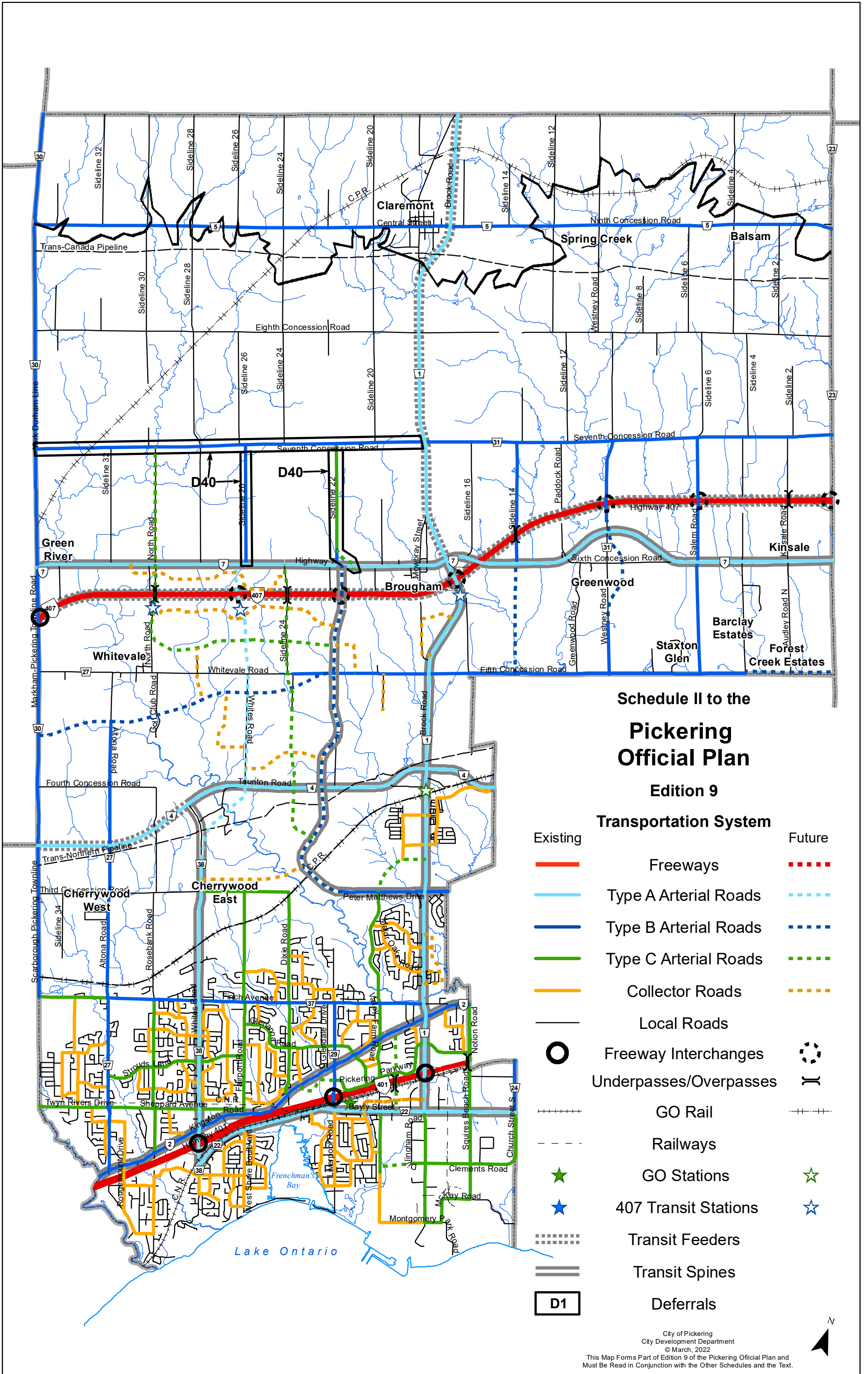
- Controlled Access Areas

Seaton Symbols

- District Park
- Community Park
- High School

Other Designations

- Prime Agricultural Areas
- Oak Ridges Moraine Countryside Areas
- Prime Agricultural Areas On The Oak Ridges Moraine
- Proposed Airport Site
- Deferrals
- Rural Study Area
- Federal Lands
- Oak Ridges Moraine Boundary
- Greenbelt Boundary
- Exceptions



Schedule II to the Pickering Official Plan

Edition 9

Transportation System

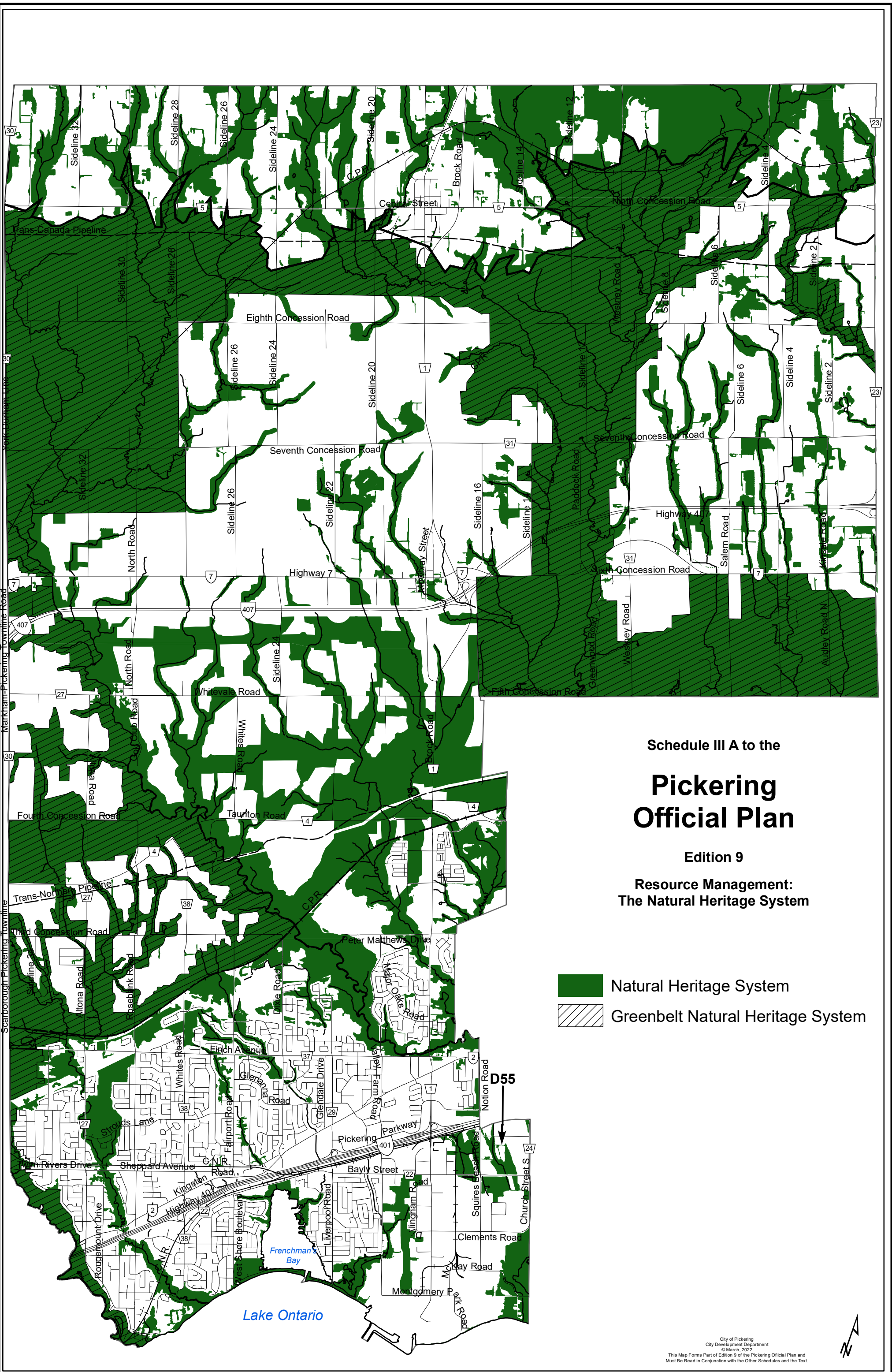
Existing

Future

- Freeways
- Type A Arterial Roads
- Type B Arterial Roads
- Type C Arterial Roads
- Collector Roads
- Local Roads
- Freeway Interchanges
- Underpasses/Overpasses
- GO Rail
- Railways
- GO Stations
- 407 Transit Stations
- Transit Feeders
- Transit Spines
- Deferrals

D1





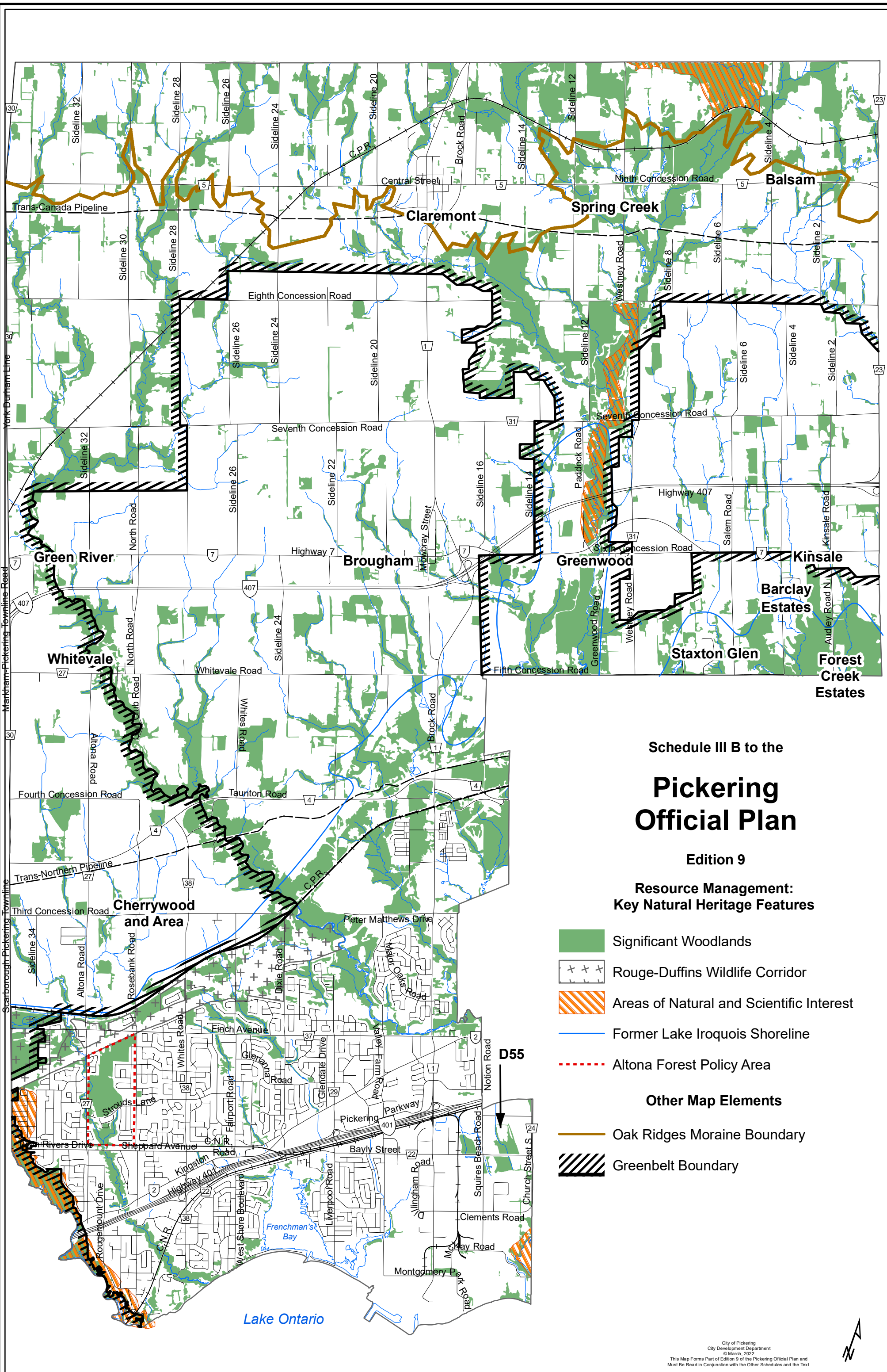
Schedule III A to the
**Pickering
Official Plan**

Edition 9

**Resource Management:
The Natural Heritage System**

- Natural Heritage System
- Greenbelt Natural Heritage System












Schedule III B to the
**Pickering
 Official Plan**

Edition 9

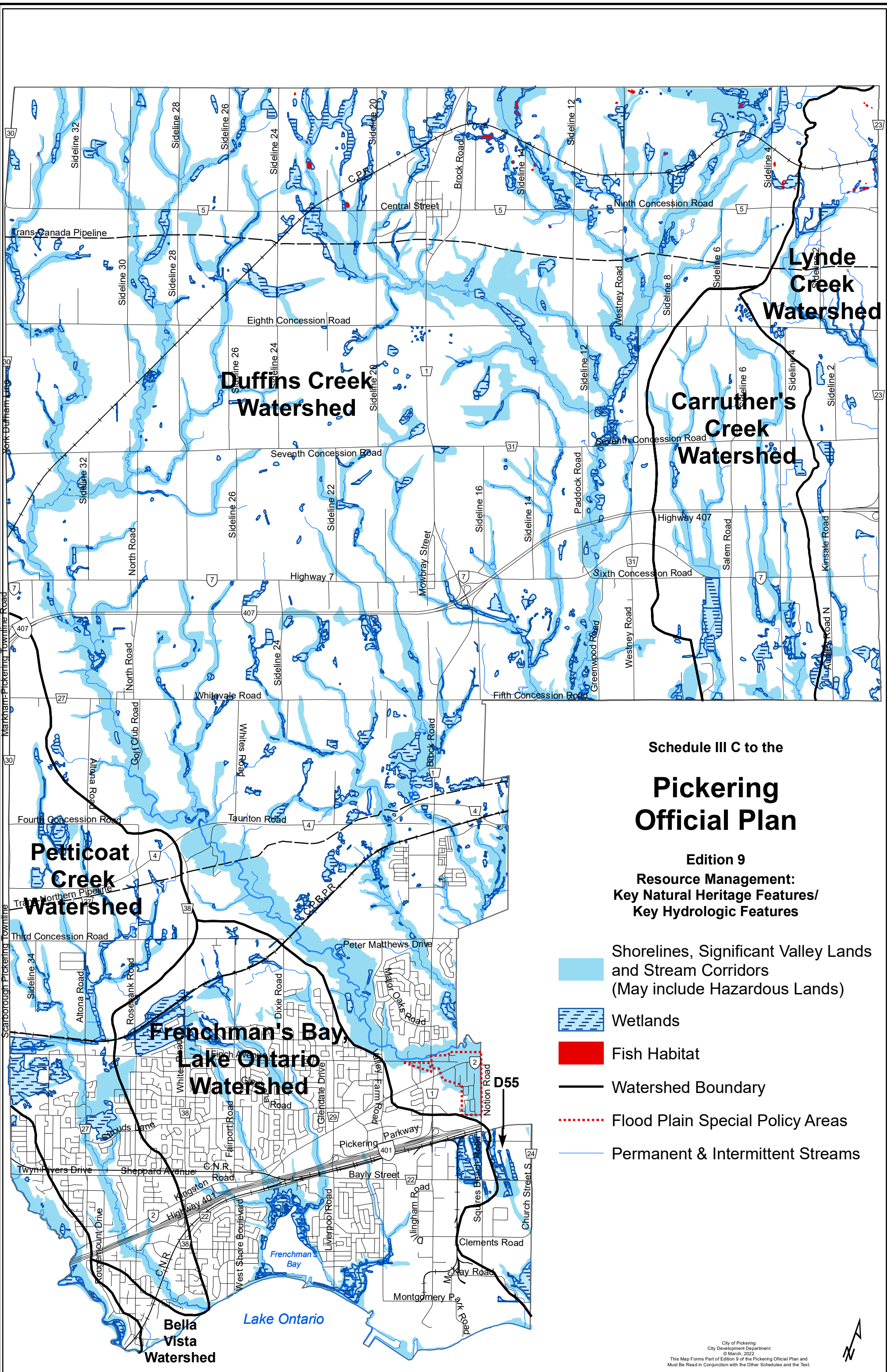
**Resource Management:
 Key Natural Heritage Features**

-  Significant Woodlands
-  Rouge-Duffins Wildlife Corridor
-  Areas of Natural and Scientific Interest
-  Former Lake Iroquois Shoreline
-  Altona Forest Policy Area

Other Map Elements

-  Oak Ridges Moraine Boundary
-  Greenbelt Boundary



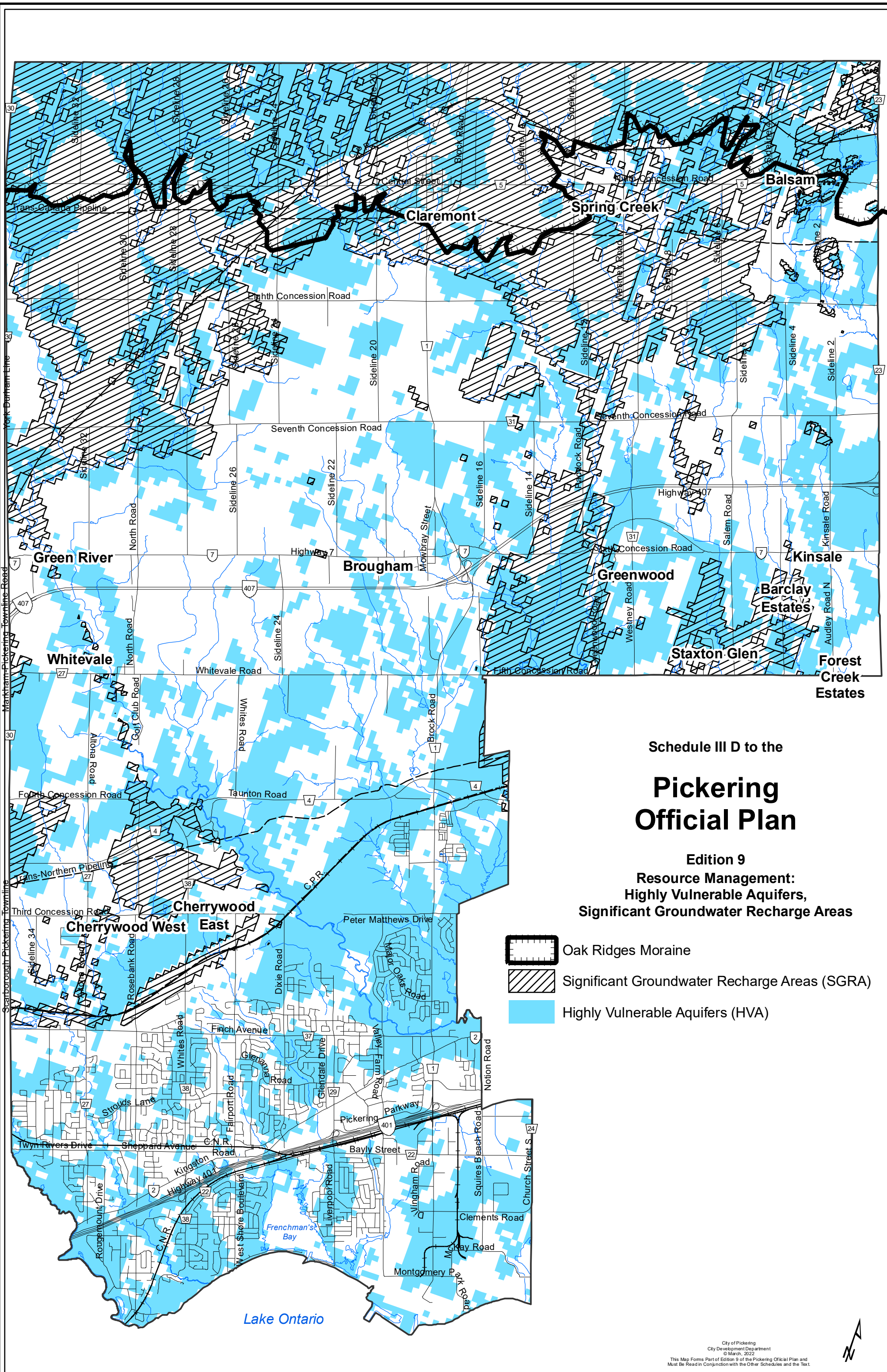


Schedule III C to the
**Pickering
 Official Plan**


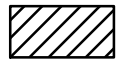

Edition 9
 Resource Management:
 Key Natural Heritage Features/
 Key Hydrologic Features

- Shorelines, Significant Valley Lands and Stream Corridors (May include Hazardous Lands)
- Wetlands
- Fish Habitat
- Watershed Boundary
- Flood Plain Special Policy Areas
- Permanent & Intermittent Streams

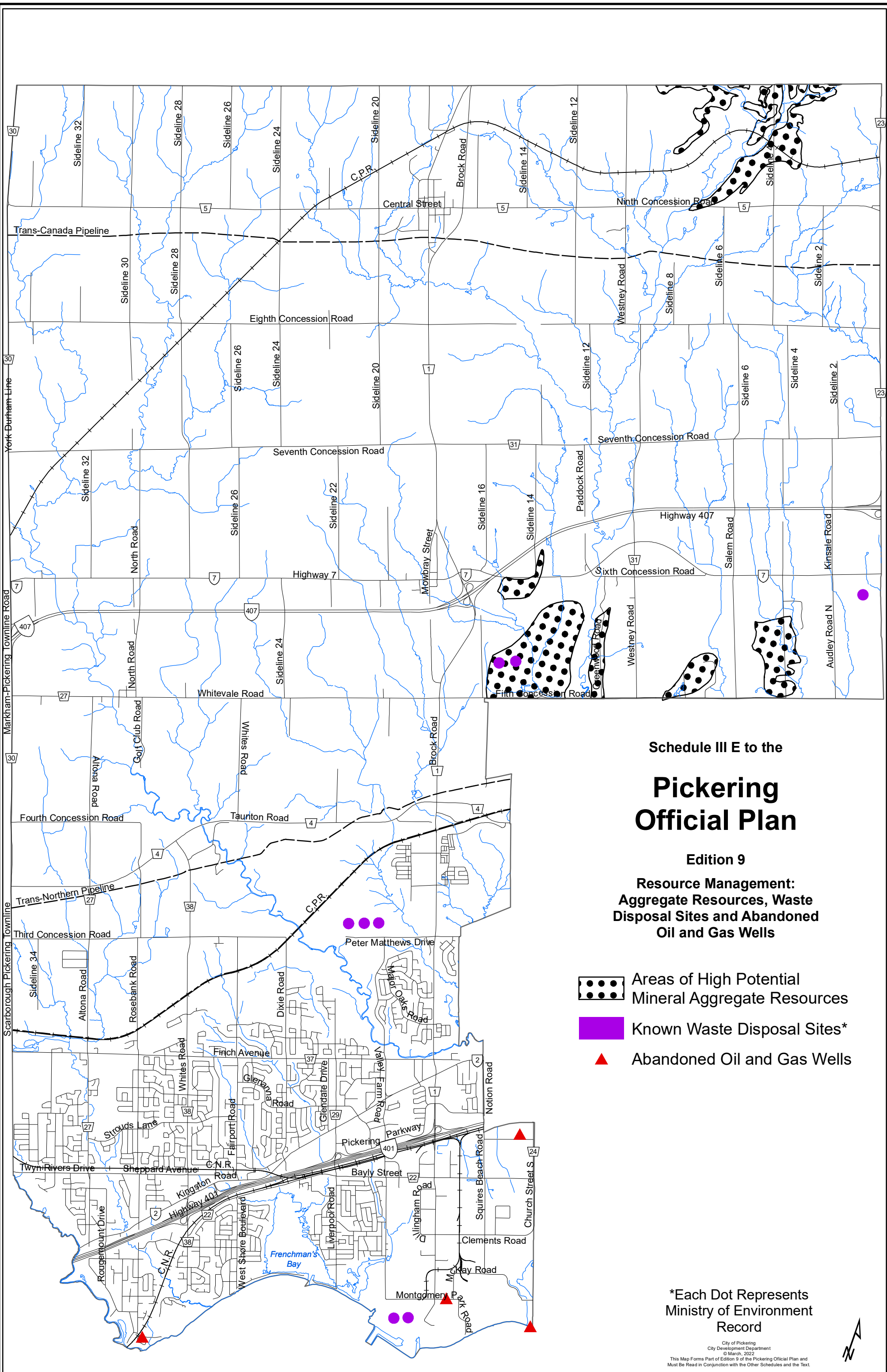




Schedule III D to the
**Pickering
 Official Plan**
 Edition 9
 Resource Management:
 Highly Vulnerable Aquifers,
 Significant Groundwater Recharge Areas

-  Oak Ridges Moraine
-  Significant Groundwater Recharge Areas (SGRA)
-  Highly Vulnerable Aquifers (HVA)

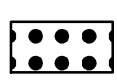






Schedule III E to the
**Pickering
Official Plan**

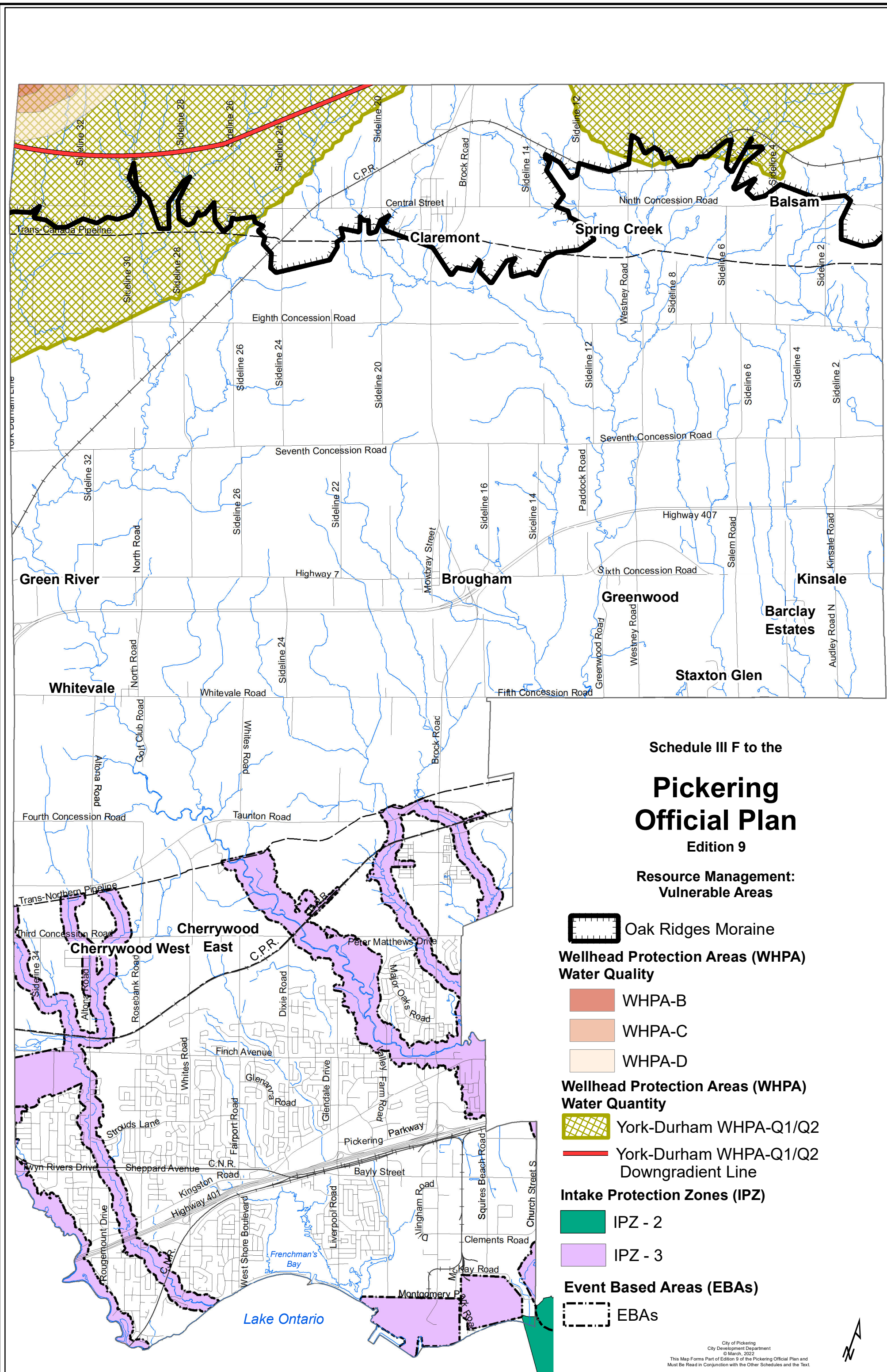
Edition 9

**Resource Management:
Aggregate Resources, Waste
Disposal Sites and Abandoned
Oil and Gas Wells**

-  Areas of High Potential Mineral Aggregate Resources
-  Known Waste Disposal Sites*
-  Abandoned Oil and Gas Wells










*Each Dot Represents
Ministry of Environment
Record



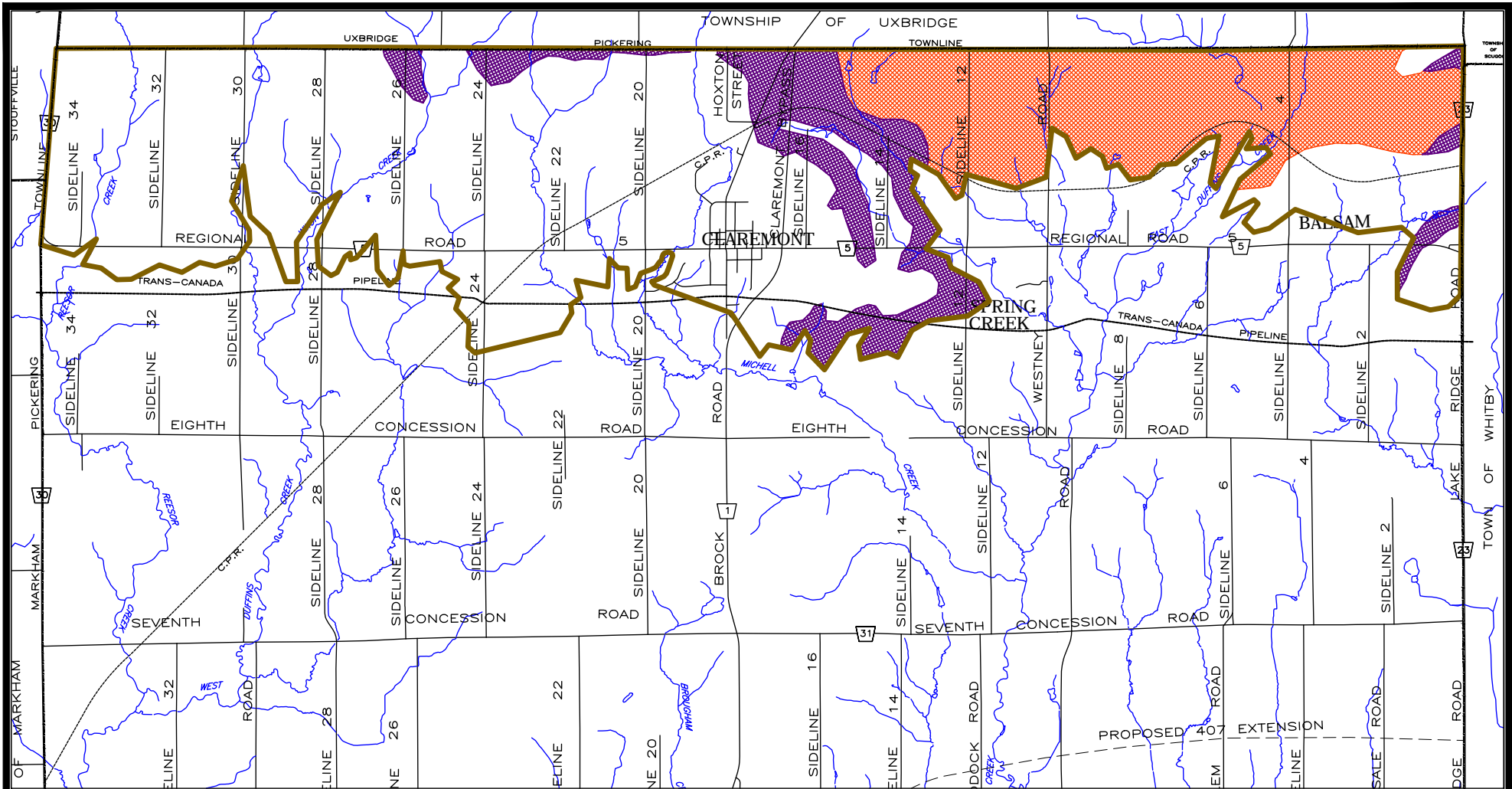


Schedule III F to the
**Pickering
Official Plan**
Edition 9

Resource Management:
Vulnerable Areas




-  Oak Ridges Moraine
- Wellhead Protection Areas (WHPA)
Water Quality**
-  WHPA-B
-  WHPA-C
-  WHPA-D
- Wellhead Protection Areas (WHPA)
Water Quantity**
-  York-Durham WHPA-Q1/Q2
-  York-Durham WHPA-Q1/Q2 Downgradient Line
- Intake Protection Zones (IPZ)**
-  IPZ - 2
-  IPZ - 3
- Event Based Areas (EBAs)**
-  EBAs

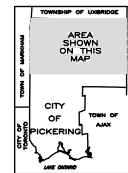




SCHEDULE VI TO THE
PICKERING
 OFFICIAL PLAN
 EDITION 9

OAK RIDGES MORAINELANDFORM CONSERVATION AREAS

-  OAK RIDGES MORAINELANDFORM BOUNDARY
-  CATEGORY 1
-  CATEGORY 2

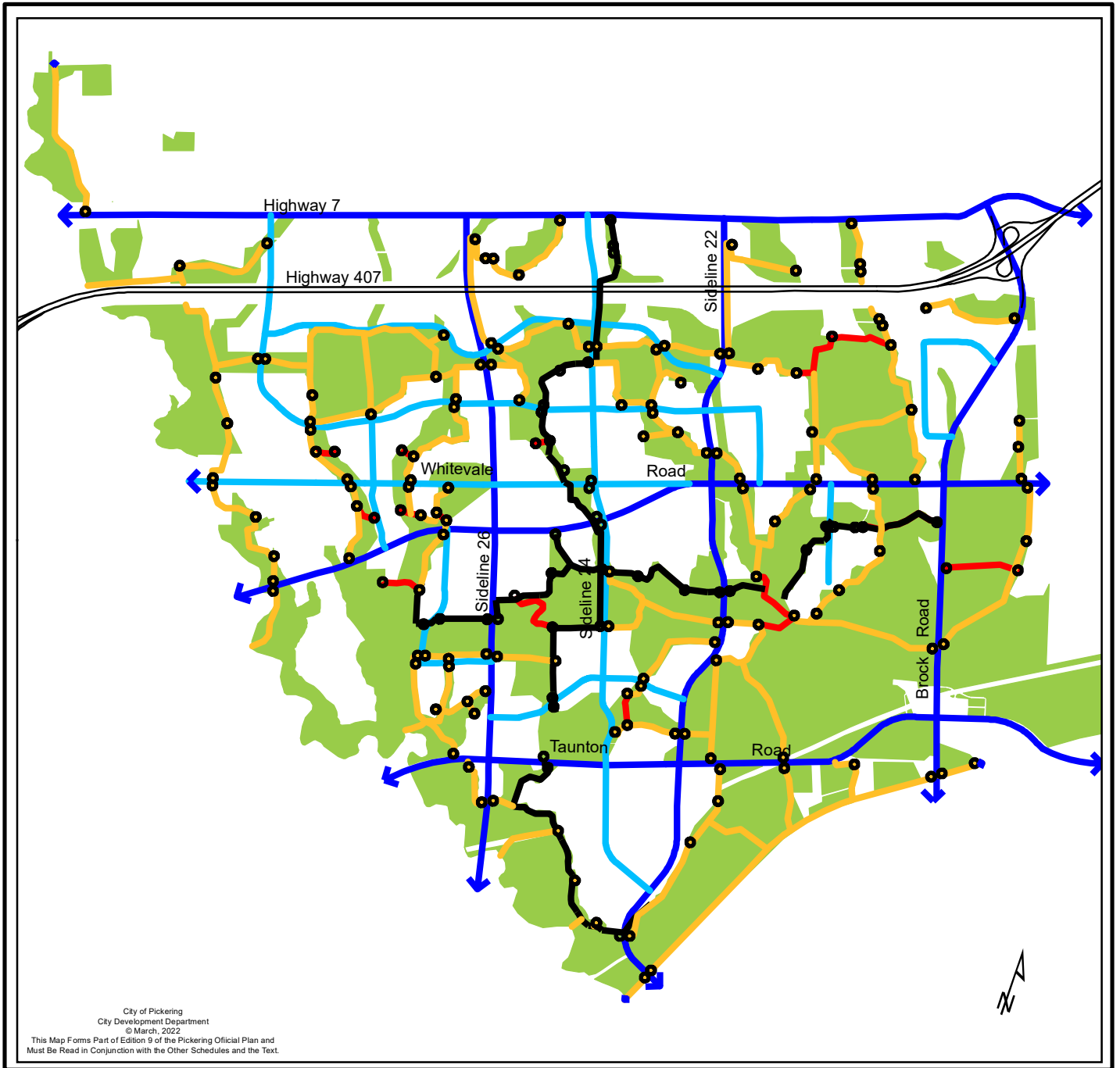


CITY OF PICKERING
 PLANNING & DEVELOPMENT DEPARTMENT
 © MARCH, 2022
 THIS MAP FORMS PART OF EDITION 9 OF THE PICKERING OFFICIAL PLAN AND
 MUST BE READ IN CONJUNCTION WITH THE OTHER SCHEDULES AND THE TEXT.



SCHEDULE VII TO THE PICKERING OFFICIAL PLAN EDITION 9

SEATON URBAN AREA TRAILS



Legend

- Seaton Natural Heritage System (NHS)
- Primary Bikeway
- Secondary Bikeway
- Primary Neighbourhood Connecting Trails
- Primary Recreational Trails
- Secondary Recreational Trails
- Trailheads