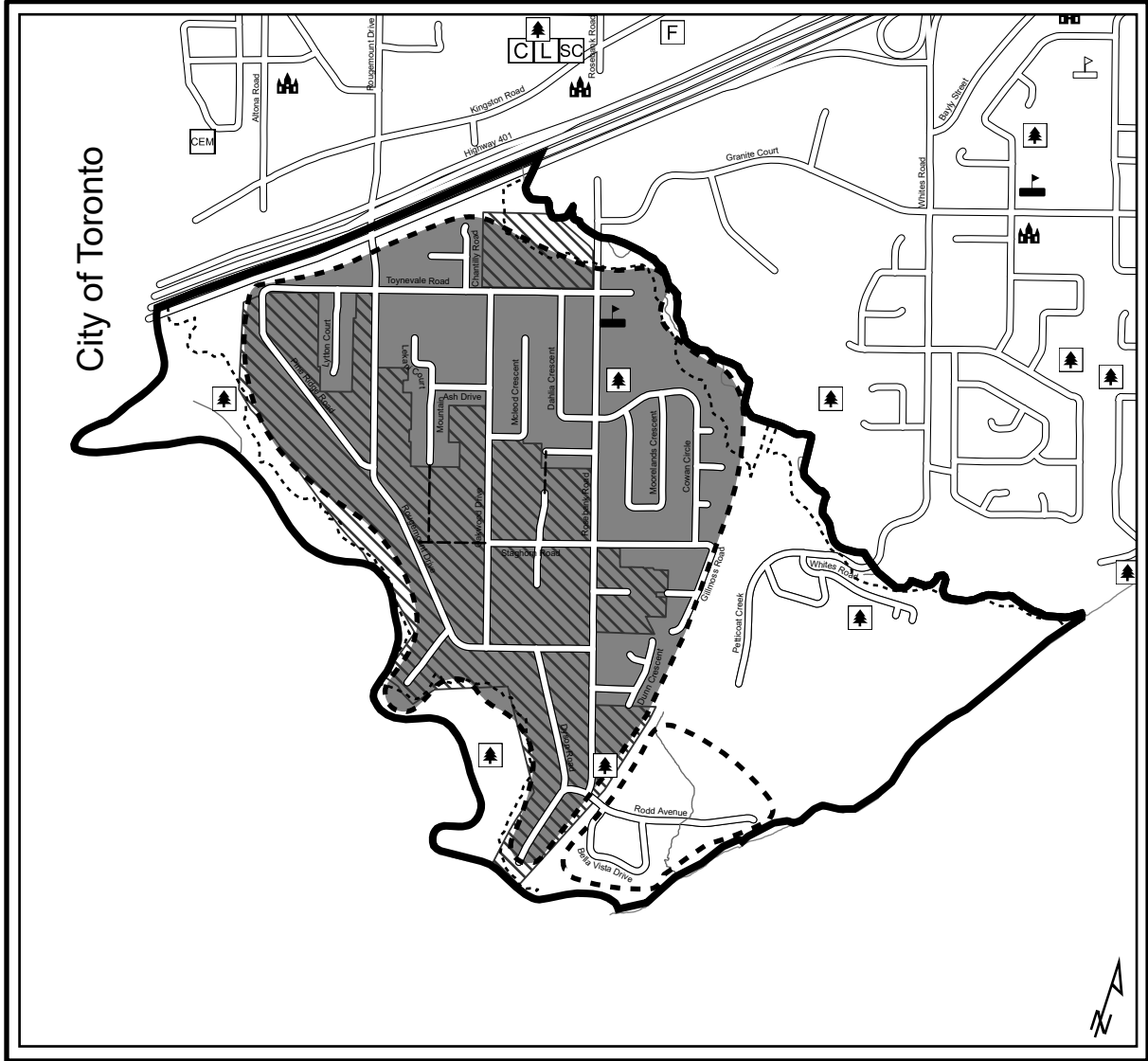


















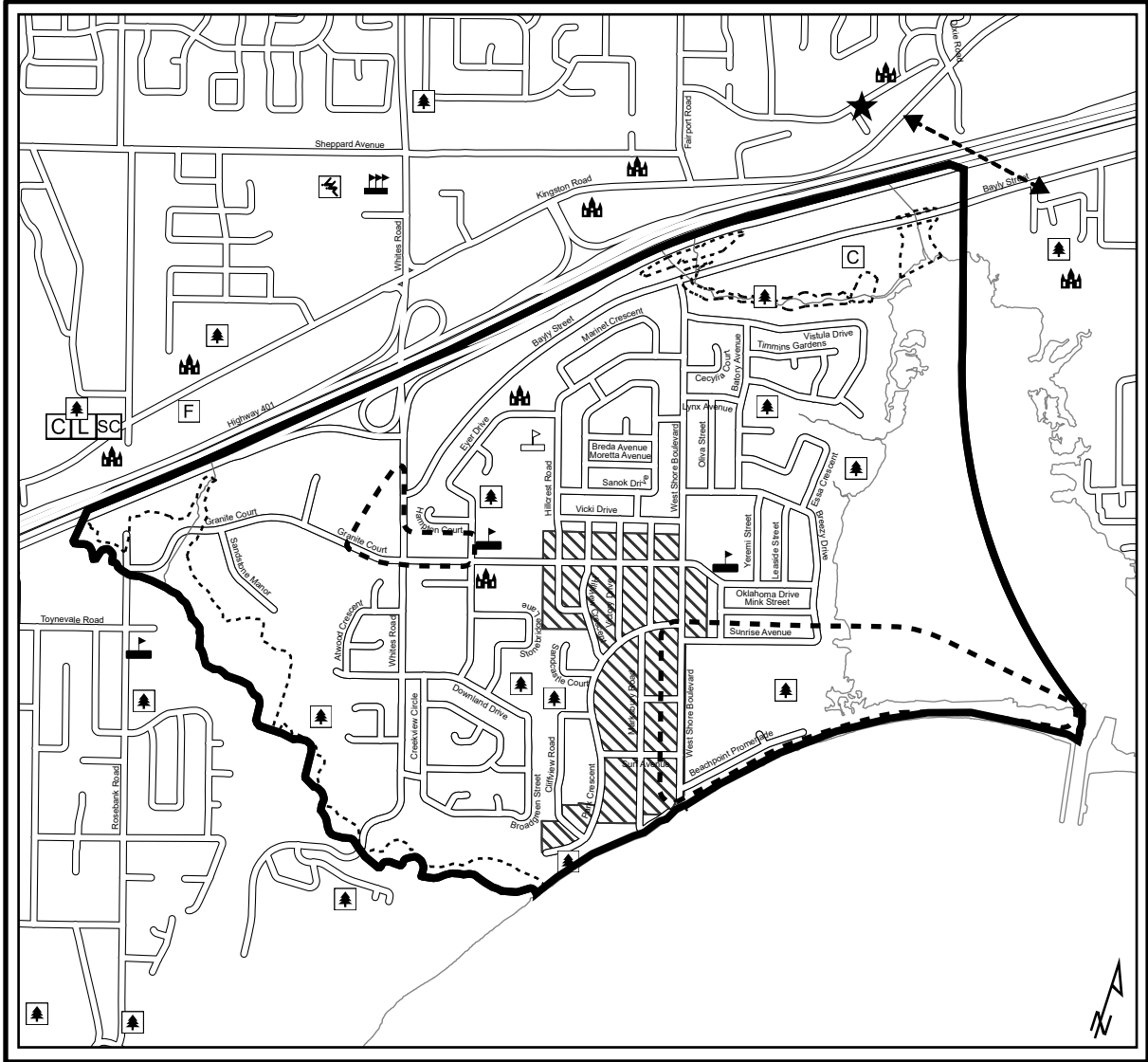
Map 11: Neighbourhood 1: Rosebank



















Legend

	Neighbourhood Boundary		Established Neighbourhood Precincts		Cemetery
	Regional Storm Flood Line		New Road Connections (Proposed)		Place Of Worship
	Detailed Review Area		Community Centre		Elementary Public School
	Kingston Mixed Corridor Intensification Area (Refer to Chapter 11A)		Fire Station		Elementary Separate School
	Lands for which Council has adopted Development Guidelines (Refer to Compendium Document)		Library		Park
			Senior's Centre		

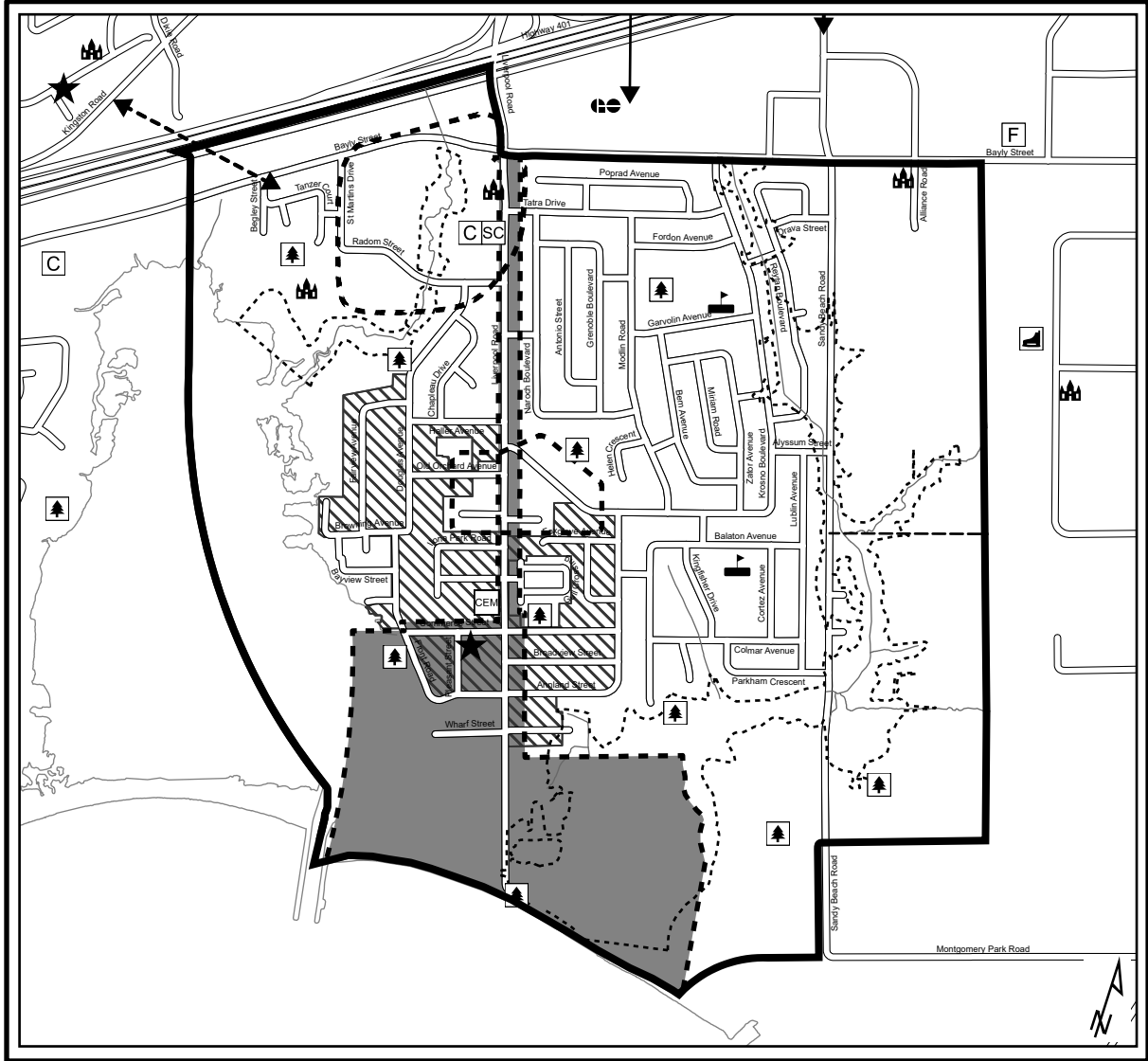
Map 12: Neighbourhood 2: West Shore



Legend

	Neighbourhood Boundary		Community Centre		Elementary Separate School
	Regional Storm Flood Line		Fire Station		Secondary Public School
	Detailed Review Area		Library		Swimming Pool
	Kingston Mixed Corridor Intensification Area (Refer to Chapter 11A)		Senior's Centre		Park
	Established Neighbourhood Precincts		Place Of Worship		Historical Village
	Pedestrian/Bicycle Connection (Proposed)		Elementary Public School		

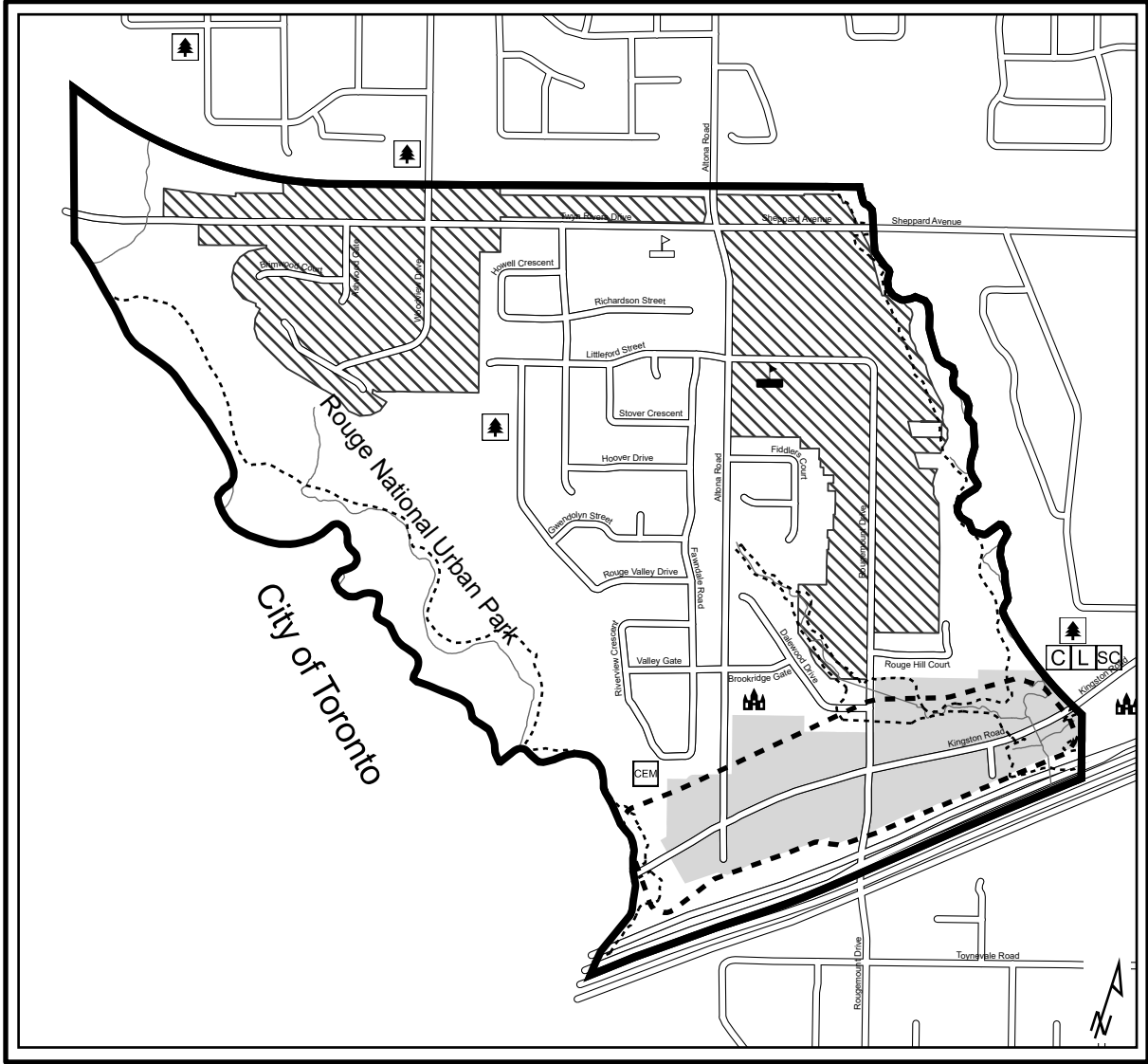
Map 13: Neighbourhood 3: Bay Ridges
















Legend

	Neighbourhood Boundary		Pedestrian/Bicycle Connection (Existing)		Cemetery
	Regional Storm Flood Line		Pedestrian/Bicycle Connection (Proposed)		Place Of Worship
	Detailed Review Area		New Road Connections (Proposed)		Elementary Public School
	Kingston Mixed Corridor Intensification Area (Refer to Chapter 11A)		Arena		GO Station
	Lands for which Council has adopted Development Guidelines (Refer to Compendium Document)		Community Centre		Park
	Established Neighbourhood Precincts		Fire Station		Historical Village
			Senior's Centre		

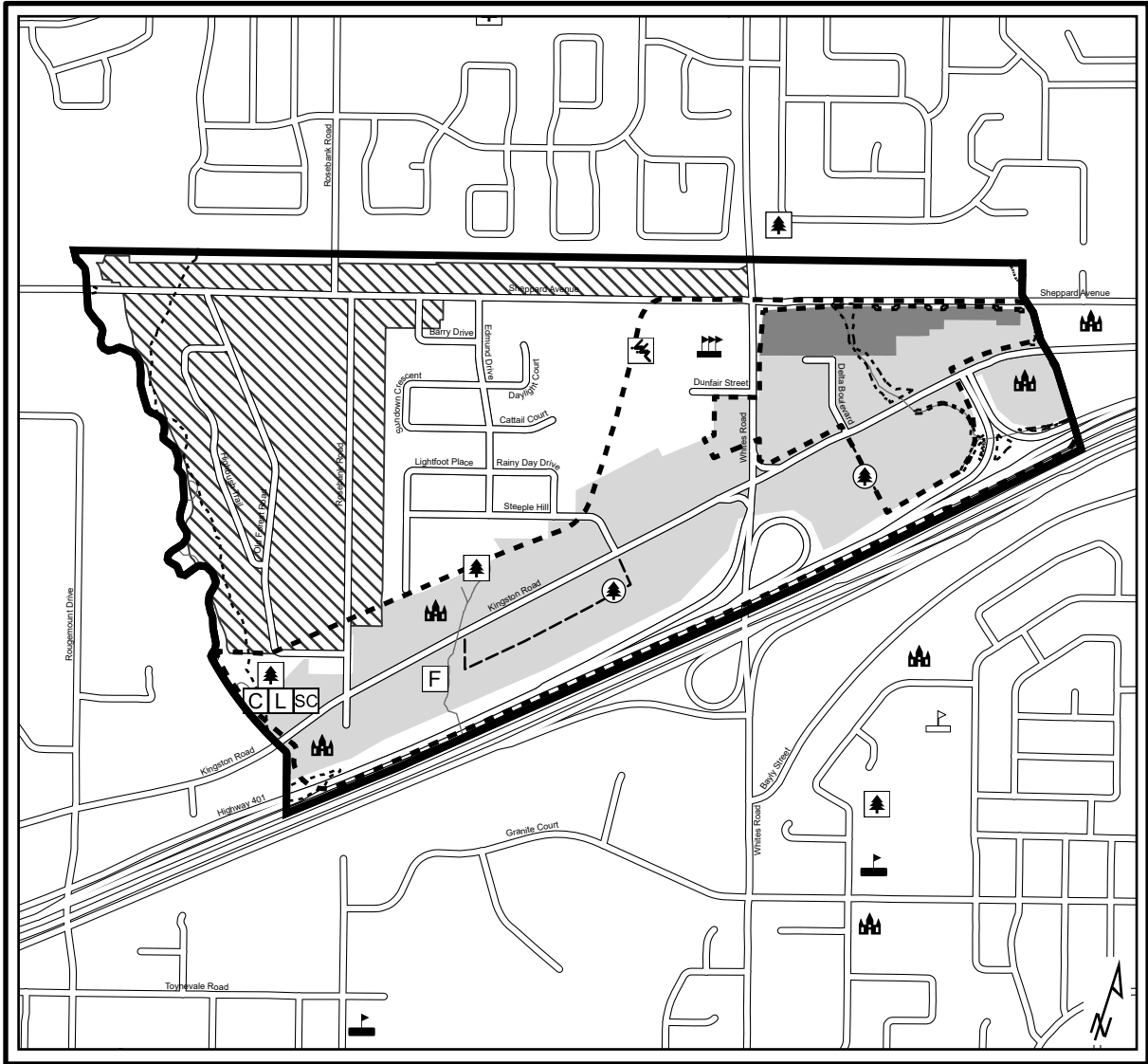
Map 15: Neighbourhood 5: Rougemount



Legend

- | | | | | | |
|---|---|---|------------------|---|----------------------------|
|  | Neighbourhood Boundary |  | Community Centre |  | Place Of Worship |
|  | Regional Storm Flood Line |  | Library |  | Elementary Public School |
|  | Detailed Review Area |  | Senior's Centre |  | Elementary Separate School |
|  | Kingston Mixed Corridor Intensification Area (Refer to Chapter 11A) |  | Cemetery |  | Park |
|  | Established Neighbourhood Precincts | | | | |

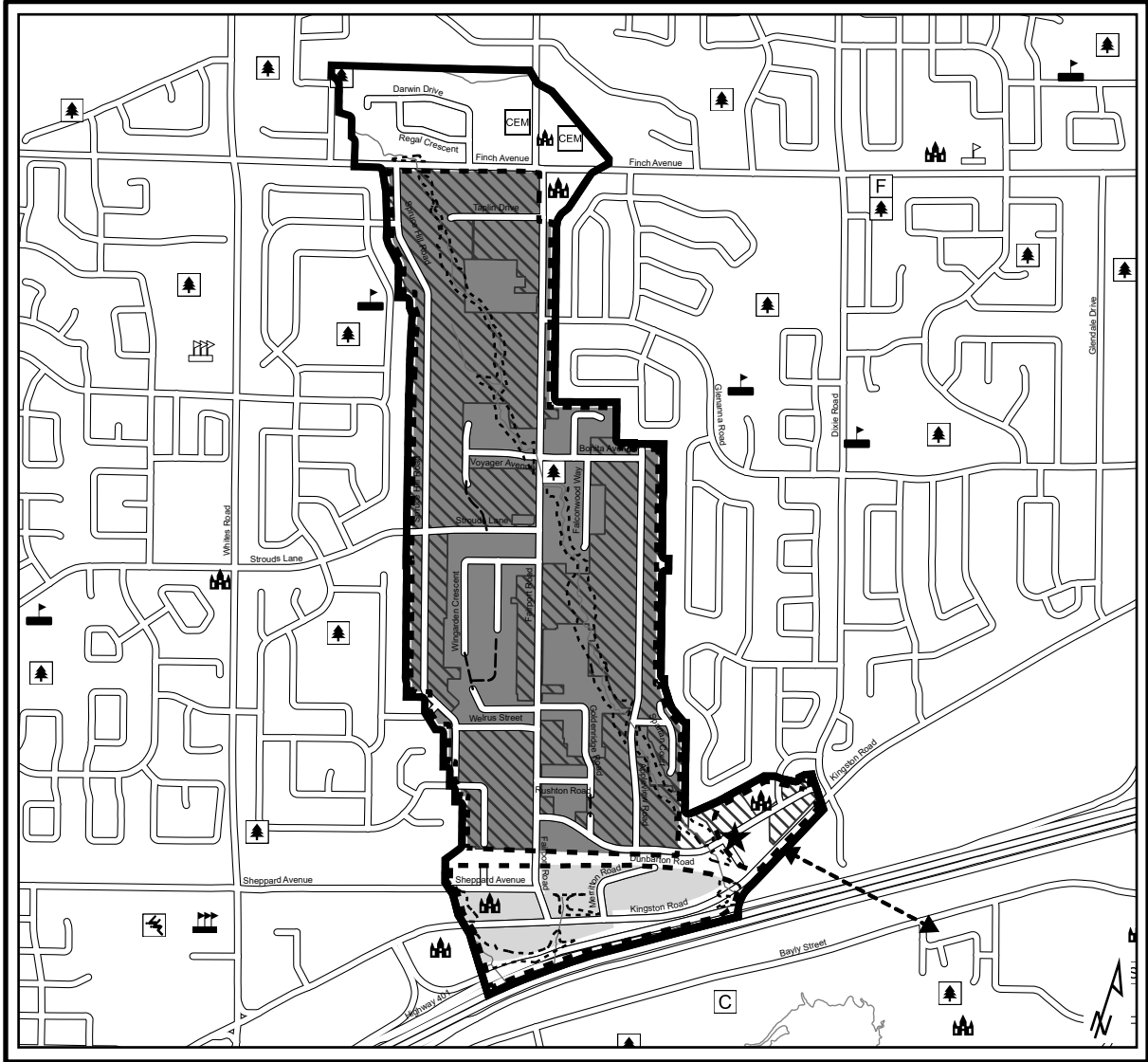
Map 16: Neighbourhood 6: Woodlands



Legend

	Neighbourhood Boundary		New Road Connections (Proposed)		Elementary Public School
	Regional Storm Flood Line		Community Centre		Elementary Separate School
	Detailed Review Area		Fire Station		Secondary Public School
	Kingston Mixed Corridor Intensification Area (Refer to Chapter 11A)		Library		Swimming Pool
	Lands for which Council has adopted Development Guidelines (Refer to Compendium Document)		Senior's Centre		Park
	Established Neighbourhood Precincts		Place Of Worship		Proposed Park

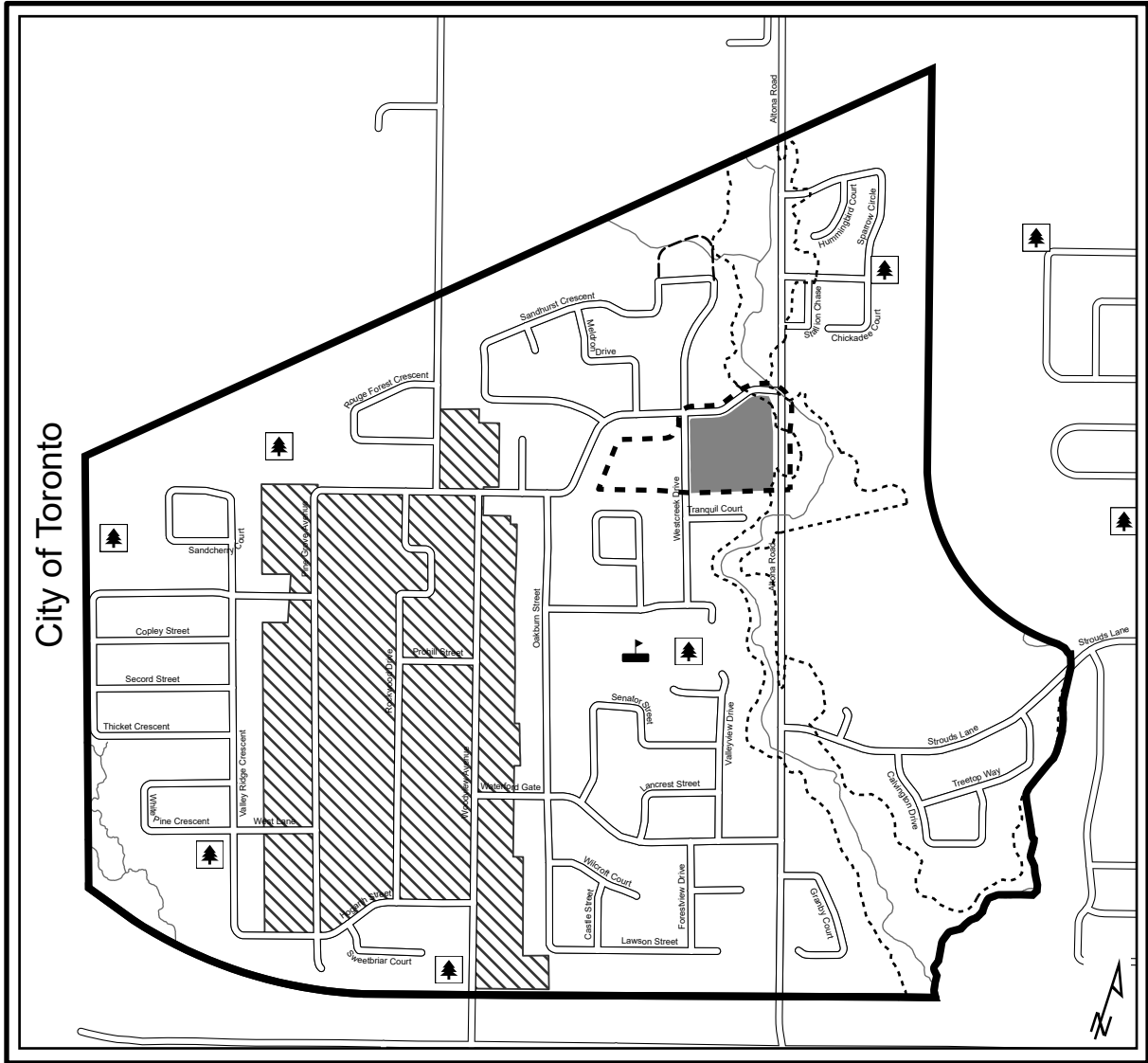
Map 17: Neighbourhood 7: Dunbarton



Legend

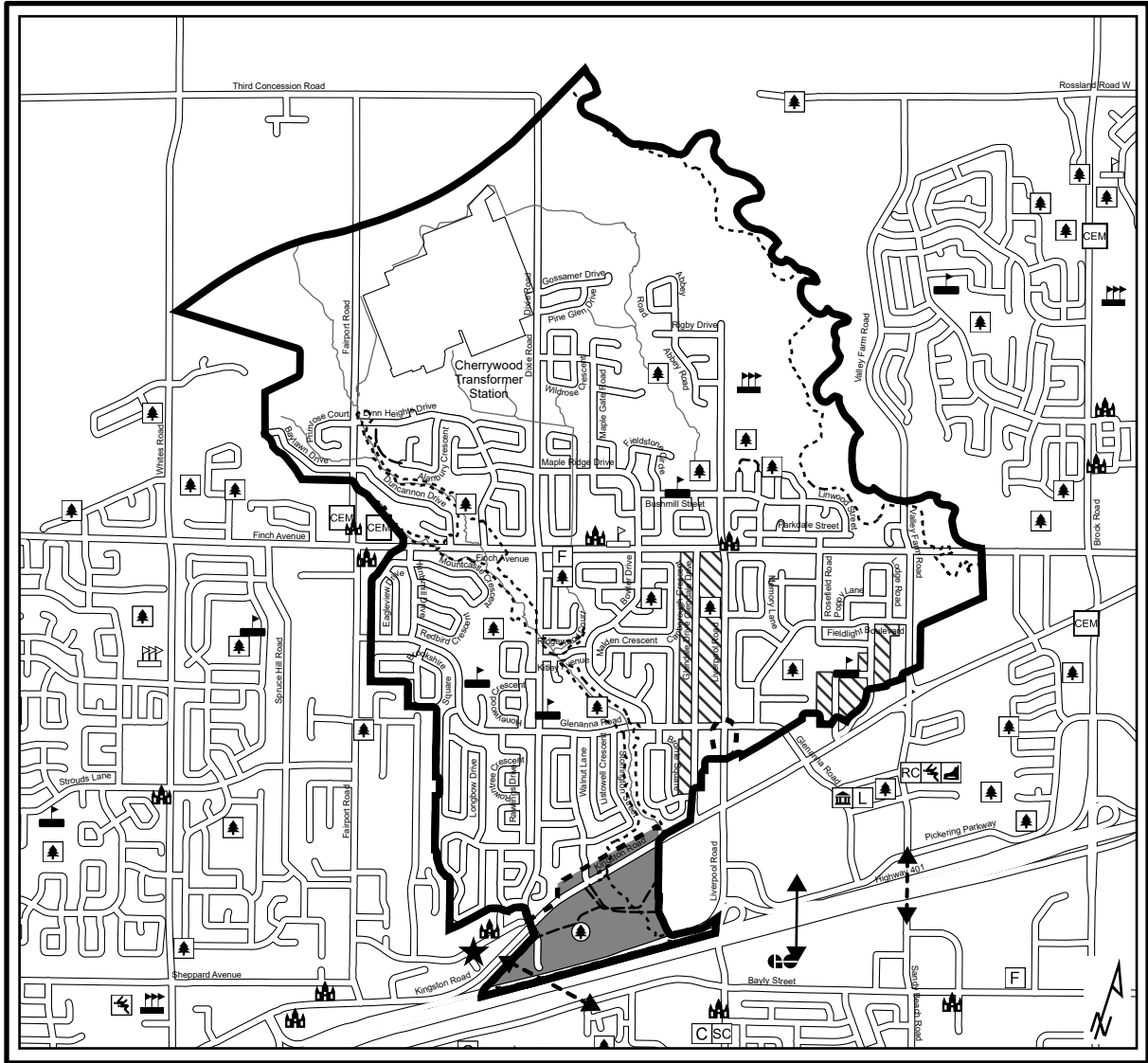
	Neighbourhood Boundary		Pedestrian/Bicycle Connection (Proposed)		Elementary Public School
	Regional Storm Flood Line		New Road Connections (Proposed)		Elementary Separate School
	Detailed Review Area		Community Centre		Secondary Public School
	Kingston Mixed Corridor Intensification Area (Refer to Chapter 11A)		Fire Station		Secondary Separate School
	Lands for which Council has adopted Development Guidelines (Refer to Compendium Document)		Senior's Centre		Swimming Pool
	Established Neighbourhood Precincts		Cemetery		Park
			Place Of Worship		Historical Village

Map 20: Neighbourhood 10: Highbush



- Legend**
- Neighbourhood Boundary
 - Regional Storm Flood Line
 - Detailed Review Area
 - Lands for which Council has adopted Development Guidelines (Refer to Compendium Document)
 - Established Neighbourhood Precincts
 - New Road Connections (Proposed)
 - Elementary Public School
 - Park

Map 22: Neighbourhood 12: Liverpool



Legend

	Neighbourhood Boundary		Pedestrian/Bicycle Connection (Existing)		Library		Secondary Separate School
	Regional Storm Flood Line		Pedestrian/Bicycle Connection (Proposed)		Recreation Complex		Swimming Pool
	Detailed Review Area		New Road Connections (Proposed)		Senior's Centre		GO Station
	Kingston Mixed Corridor Intensification Area (Refer to Chapter 11A)		New Road Connections (Proposed)		Cemetery		Park
	Brock Mixed Node Intensification Area (Refer to Chapter 11A)		Arena		Place Of Worship		Historical Village
	Lands for which Council has adopted Development Guidelines (Refer to Compendium Document)		City Hall		Elementary Public School		Proposed Park
	Established Neighbourhood Precincts		Community Centre		Elementary Separate School		
			Fire Station		Secondary Public School		