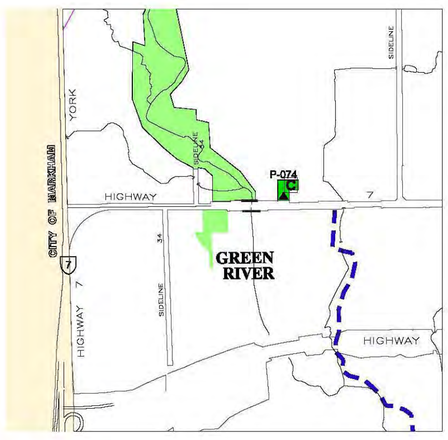

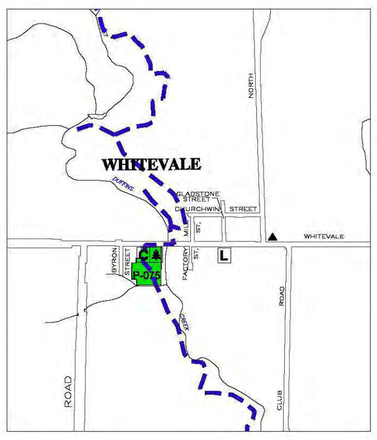

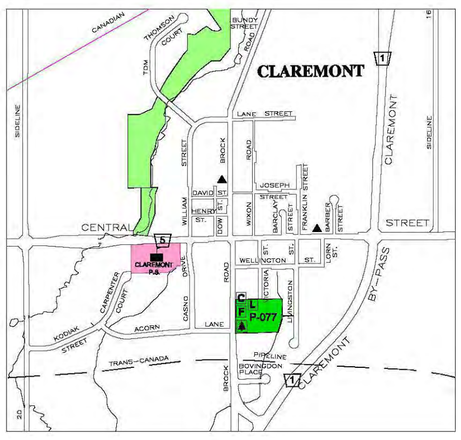

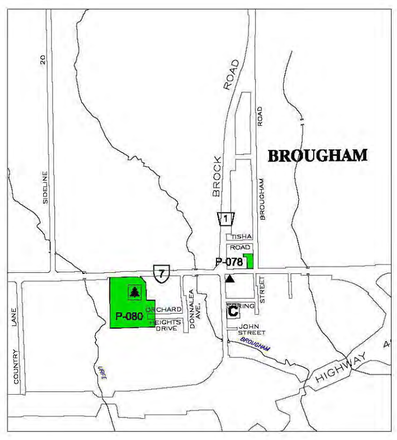

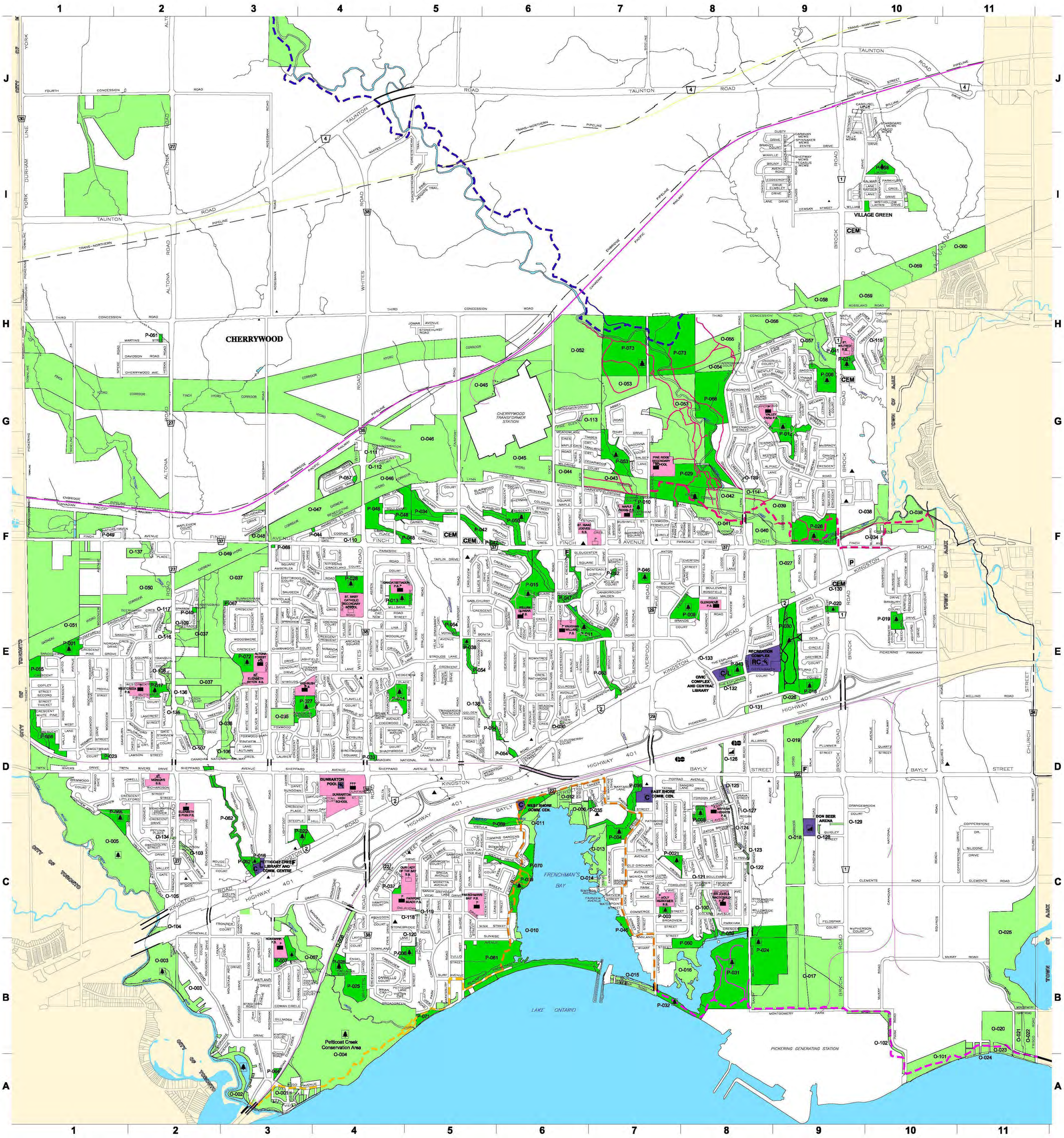

MAP LEGEND

PARKS & OPEN SPACE

- CITY PARKS (OWNED OR LEASED)
- OTHER OPEN SPACES (T.R.C.A. / HYDRO ONE / O.P.G. / CITY / REGION / OTHERS)

FACILITIES

- COMMUNITY CENTRES
- SCHOOL PROPERTIES

WATERFRONT TRAIL SYSTEM

- PEAK TRAIL
- MONARCH TRAIL
- FIRST NATIONS TRAIL

WEST DUFFINS TRAIL SYSTEM

- WEST DUFFINS TRAIL

SEATON TRAIL SYSTEM

- SEATON TRAIL

PARK LISTING - ALPHABETICAL

PARK NAME	PARK NUMBER	GRID INDEX
ALDERWOOD PARK	P-060	B8
ALEX ROBERTSON PARK	P-031	B8
AMARETTO PARK	P-044	F4
AMBERLEA PARK	P-027	D3,E3
BALSDON PARK	P-002	C7,C8
BAYLAWN DRIVE RAVINE	P-034	F5
BAYRIDGES KINSMEN PARK	P-024	B8,B9
BAYSHORE TOT LOT	P-035	D7
BEACHFRONT PARK	P-032	B7,B8
BEECHLAWN PARK	P-019	E10
BEVERLEY MORGAN PARK	P-028	F7,F8
BICENTENNIAL ARBORETUM	P-066	F3
BIDWELL TOT LOT	P-057	C4
BONITA PARK	P-038	E5
BROCKRIDGE COMMUNITY PARK	P-026	F9
BRUCE HANSCOMBE PARK	P-036	C6
CENTENNIAL PARK	P-008	G9
CHICKADEE PARK	P-040	E2
CLAREMONT PARK	P-077	CLAREMONT
CLEARSIDE PARK	P-041	H9
CLIFFVIEW PARK	P-071	B5
CREEKSIDE PARK	P-058	I10
DAVID FARR PARK	P-011	E5,E7
DENMAR PARK	P-020	E9
DIANA PRINCESS OF WALES PARK	P-030	E9
DON BEER MEMORIAL PARK	P-080	BROUGHAM
DOUGLAS PARK	P-004	C7,D7
DOUGLAS RAVINE	P-036	D7
DUNBARTON CREEK RAVINE	P-054	D5,E5
DUNCANNON RAVINE	P-042	F5
DUNMOORE PARK	P-025	B4
EAST WOODLANDS PARK	P-016	C3
ERIN GATE PARK	P-048	F5
ERNIE L. STROUD PARK (FORMERLY STEEPLE HILL)	P-022	C3
ESPLANADE PARK	P-043	E8
FORESTBROOK PARK	P-015	E6,F6
FRENCHMAN'S BAY RATE PAYERS MEMORIAL PARK	P-003	C7
GLEN RAVINE PARK	P-070	C8
GLENDALE PARK	P-046	F7
GLENGROVE PARK	P-009	E8
GRAND VALLEY PARK	P-073	H7
GREENRIVER PARK	P-074	GREENRIVER
GREENWOOD PARK	P-076	GREENWOOD
J. McPHERSON PARK	P-013	E4,E5
KITLEY RAVINE	P-047	E8
LOOKOUT POINT PARK	P-005	B5
LYNN HEIGHTS PARK	P-050	F6
MAJOR OAKS PARK	P-012	G9
MAPLE RIDGE PARK	P-010	F7
MARTIN'S TOT LOT	P-051	H2
MITCHELL PARK	P-005	D8
MULMUR TOT LOT	P-052	F7
NATURE HAVEN PARK	P-049	F1
NU WEST RAVINE	P-053	G7
PARKHAM PARKETTE	P-059	B8
PICKERING MUSEUM VILLAGE	P-079	GREENWOOD
PINEGROVE PARK	P-001	E1
PROGRESS FRENCHMAN'S BAY EAST PARK	P-045	C7
RICK HULL MEMORIAL PARK	P-007	B3
ROSEBANK SOUTH PARK	P-064	A3
ROTARY FRENCHMAN'S BAY WEST PARK	P-061	B5,B6
ROUGE VALLEY PARK	P-065	D1
S.M. WOODSMERE PARK	P-072	E3
SHADYBROOK PARK	P-014	E4,E5
SHADYBROOK TOT LOT	P-033	D4
SOUTH PETTICOAT RAVINE	P-062	C3
SOUTH PINE CREEK RAVINE	P-063	E7
SOUTHCOTT PARK	P-021	G9
ST. MARY PARK	P-029	F4
SUMMER PARK	P-067	E3
SUNBIRD TRAIL PARK	P-067	G4
THICKET OPEN SPACE	P-055	E1
TOWN HALL PARK	P-078	BROUGHAM
VALLEY FARM RAVINE	P-068	G8
VALLEY RIDGE OPEN SPACE	P-056	D1
VALLEYVIEW PARK	P-017	E2
VILLAGE EAST PARK	P-018	E9
VISTULA RAVINE	P-069	D8
WHITEVALE PARK	P-075	WHITEVALE
WOODVIEW TOT LOT	P-023	D1

PARK LISTING - NUMERICAL

PARK NUMBER	PARK NAME	GRID INDEX
P-001	PINEGROVE PARK	E1
P-002	BALSDON PARK	C7,C8
P-003	FRENCHMAN'S BAY RATE PAYERS MEMORIAL PARK	C7
P-004	DOUGLAS PARK	C7,D7
P-005	MITCHELL PARK	D8
P-006	LOOKOUT POINT PARK	B5
P-007	RICK HULL MEMORIAL PARK	B3
P-008	CENTENNIAL PARK	G9
P-009	GLENGROVE PARK	E8
P-010	MAPLE RIDGE PARK	F7
P-011	DAVID FARR PARK	E6,E7
P-012	MAJOR OAKS PARK	G9
P-013	J. McPHERSON PARK	E4,E5
P-014	SHADYBROOK PARK	E4,E5
P-015	FORESTBROOK PARK	E6,F6
P-016	EAST WOODLANDS PARK	C3
P-017	VALLEYVIEW PARK	E2
P-018	VILLAGE EAST PARK	E9
P-019	BEECHLAWN PARK	E10
P-020	DENMAR PARK	E9
P-021	SOUTHCOTT PARK	G9
P-022	ERNIE L. STROUD PARK (FORMERLY STEEPLE HILL)	C3
P-023	WOODVIEW TOT LOT	D1
P-024	BAYRIDGES KINSMEN PARK	B8,B9
P-025	DUNMOORE PARK	B4
P-026	BROCKRIDGE COMMUNITY PARK	F9
P-027	AMBERLEA PARK	D3,E3
P-028	ST. MARY PARK	F4
P-029	BEVERLEY MORGAN PARK	F7,F8
P-030	DIANA PRINCESS OF WALES PARK	E9
P-031	ALEX ROBERTSON PARK	B8
P-032	BEACHFRONT PARK	B7,B8
P-033	SHADYBROOK TOT LOT	D4
P-034	BAYLAWN DRIVE RAVINE	F5
P-035	BAYSHORE TOT LOT	D7
P-036	DOUGLAS RAVINE	D7
P-037	BIDWELL TOT LOT	C4
P-038	BONITA PARK	E5
P-036	BRUCE HANSCOMBE PARK	C6
P-040	CHICKADEE PARK	E2
P-041	CLEARSIDE PARK	H9
P-042	DUNCANNON RAVINE	F5
P-043	ESPLANADE PARK	E8
P-044	AMARETTO PARK	F4
P-045	PROGRESS FRENCHMAN'S BAY EAST PARK	C7
P-046	GLENDALE PARK	F7
P-047	KITLEY RAVINE	E8
P-048	ERIN GATE PARK	F5
P-049	NATURE HAVEN PARK	F1
P-050	LYNN HEIGHTS PARK	F6
P-051	MARTIN'S TOT LOT	H2
P-052	MULMUR TOT LOT	F7
P-053	NU WEST RAVINE	G7
P-054	DUNBARTON CREEK RAVINE	D5,E5
P-055	THICKET OPEN SPACE	E1
P-056	VALLEY RIDGE OPEN SPACE	D1
P-057	SUNBIRD TRAIL PARK	C4
P-058	CREEKSIDE PARK	I10
P-059	PARKHAM PARKETTE	B8
P-060	ALDERWOOD PARK	B8
P-061	ROTARY FRENCHMAN'S BAY WEST PARK	B5,B6
P-062	SOUTH PETTICOAT RAVINE	C3
P-063	SOUTH PINE CREEK RAVINE	E7
P-064	ROSEBANK SOUTH PARK	A3
P-065	ROUGE VALLEY PARK	D1
P-066	BICENTENNIAL ARBORETUM	F3
P-067	SUMMER PARK	E3
P-068	VALLEY FARM RAVINE	G8
P-069	VISTULA RAVINE	D8
P-070	GLEN RAVINE PARK	C8
P-071	CLIFFVIEW PARK	B5
P-072	S.M. WOODSMERE PARK	E3
P-073	GRAND VALLEY PARK	H7
P-074	GREENRIVER PARK	GREENRIVER
P-075	WHITEVALE PARK	WHITEVALE
P-076	GREENWOOD PARK	GREENWOOD
P-077	CLAREMONT PARK	CLAREMONT
P-078	TOWN HALL PARK	BROUGHAM
P-079	PICKERING MUSEUM VILLAGE	GREENWOOD
P-080	DON BEER MEMORIAL PARK	BROUGHAM

PARKS, OPEN SPACE AND TRAILS MAP

SOUTH PICKERING AND HAMLETS

- 2015 -

City of PICKERING

ENGINEERING & PUBLIC WORKS DEPARTMENT