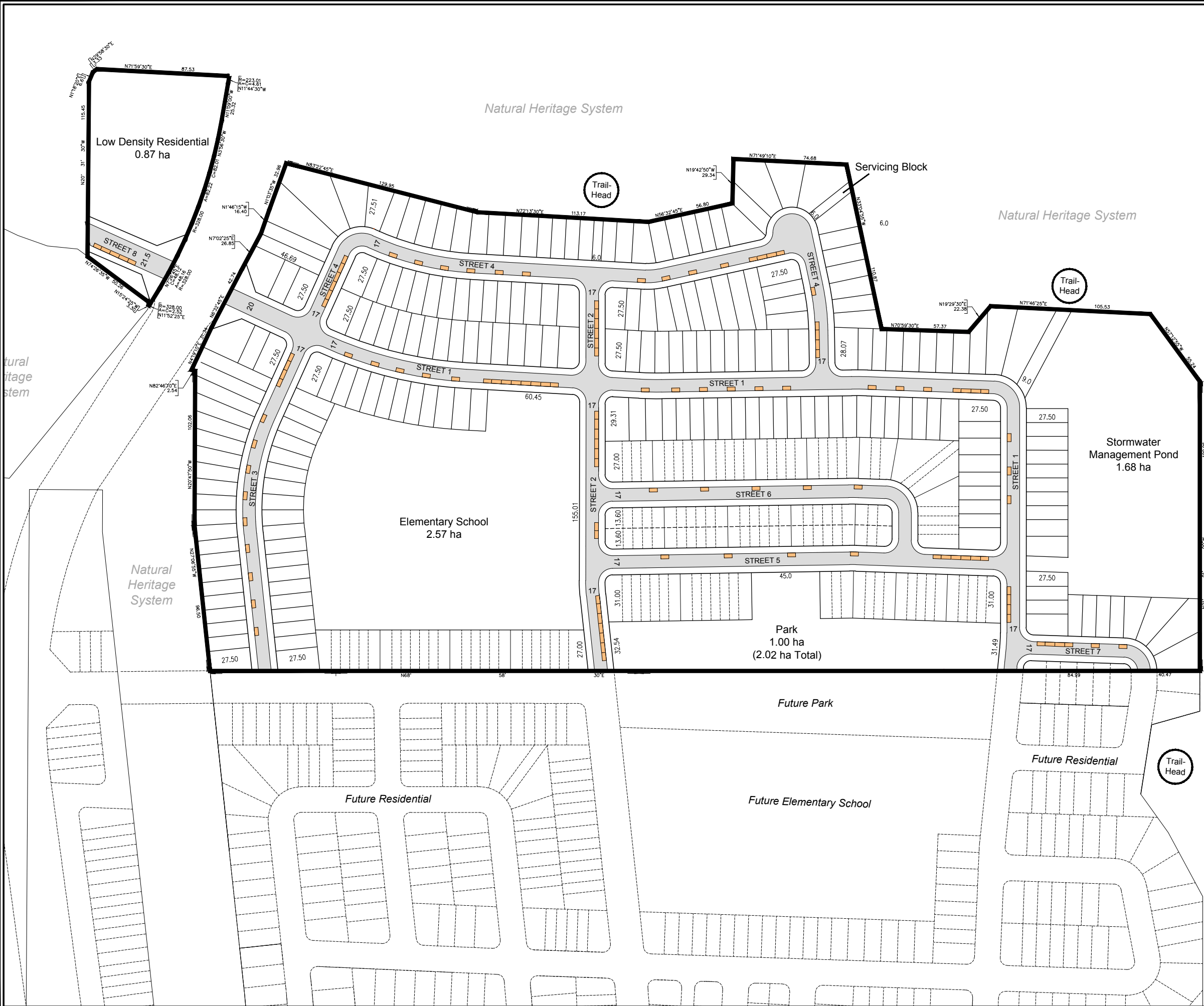
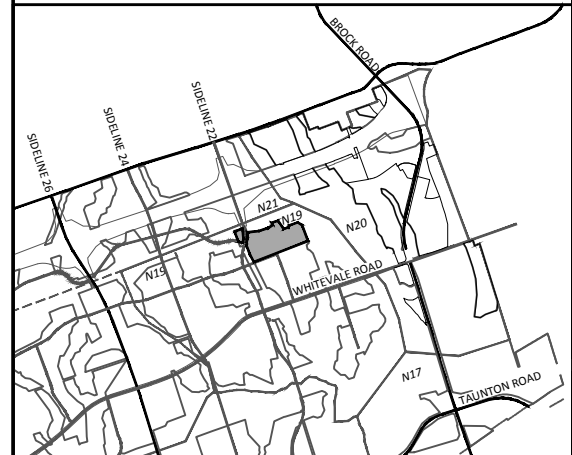



S:\Korsiak & Company\MATTAM\Section\Whitevale\TFPM\Parking Plan\2024-04\Whitevale_TFPM - Parking Plan - Apr. 29, 24_kc.dwg

PRELIMINARY ON-STREET PARKING PLAN NEIGHBOURHOOD 19

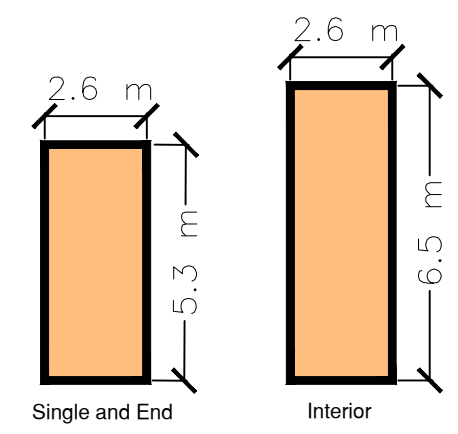
PART OF LOTS 21 AND 22, CONCESSION 5
CITY OF PICKERING
(GEOGRAPHIC TOWNSHIP OF PICKERING)
REGIONAL MUNICIPALITY OF DURHAM

KEY MAP
N.T.S.  



-  ± 118 On-Street Parking Spaces*
- ± 370 Residential Units
- ± 0.32 Visitor parking space/unit

TYPICAL ON-STREET PARKING SPACE



* Subject to adjustment during detailed engineering design



SCALE 1:2500
April 29, 2024



KORSIAK Urban Planning
206-277 Lakeshore Road East
Oakville, Ontario L6J 1H9
T: 905-257-0227
info@korsiak.com